





NOTES:

1. COORDINATES ARE IN FEET BASED ON FLORIDA STATE PLANE COORDINATE SYSTEM, EAST ZONE, NORTH AMERICAN DATUM OF 1983 (NAD83).
2. ELEVATIONS ARE IN FEET REFERENCED TO NORTH AMERICAN VERTICAL DATUM OF 1988 (NAVD88).
3. 2012 HARDBOTTOM DIGITIZED BY TETRA TECH, INC. AND COASTAL ECO-GROUP, INC. BASED ON AERIAL PHOTOGRAPHY COLLECTED MARCH 30, 2012.
4. DATE OF AERIAL PHOTOGRAPH: JULY 2013.


LEGEND:

- R-139  FDEP MONUMENTS
-  2012 EDGE OF HARDBOTTOM (SEE NOTE 3)
-  MHW = 0.44 FT. NAVD.
-  DUNE FEATURE

INTRACOASTAL WATERWAY (ICW)

ATRIUMS I

R-133 



E 970500

HALCYON OF PALM BEACH

DECEMBER 2008 MEAN HIGH WATER

N 823500

PATRICIAN OF PALM BEACH CONDO

ATLANTIC OCEAN


EDGE OF HARDBOTTOM (SEE NOTE 3)

CLARIDGES I CONDO

N 823000

S.R. A-1-A

LA BONNE VIE CONDOMINIUM

R-134 

N 822644.5
E 970844.9

DUNE TOE

CONSTRUCTION TOE OF FILL

TOWN OF PALM BEACH
TOWN OF SOUTH PALM BEACH

GITTELMACHER (SFH)

LANDWARD LIMIT OF FILL

N 822500

ROCHE (SFH)

BERM CREST

E 970500

NAPLETON (SFH)

N 822500

MATCHLINE SHEET 3

NOT FOR CONSTRUCTION FOR REGULATORY REVIEW ONLY

REVISIONS			HN
DATE	BY	DESCRIPTION	
5/28/15	HN	DUNE FEATURE ADDED	COMM NO. 152622
			SHEET: 2

6/12/2015
DATE

DAVID SWIGLER, P.E., No. 75548

SOUTHERN PALM BEACH ISLAND COMPREHENSIVE SHORELINE STABILIZATION PROJECT PLAN VIEW

CB&J COASTAL PLANNING & ENGINEERING, INC.
PH: (561) 281-8102
FAX: (561) 281-8116
2461 N.W. BOCA RATON BOULEVARD
BOCA RATON, FLORIDA 33431
www.cbje.com
G.O.A. (LA 1833)

DATE: 8/21/14
BY:

P:\Palm Beach\County Projects\152622 PBC JCP Application\CAD\Permits\152622 CS AND PV.dwg - Jun 12, 2015 @ 4:53pm - hbwvrod.ncj/b

